MARADU

DISTRICT NAME :ERNAKULAM

Delimitation Commission, Kerala

Date : 17-10-2025

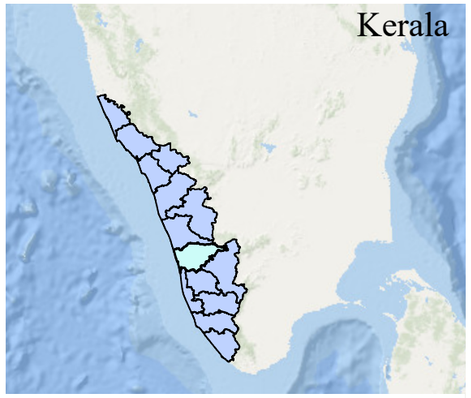

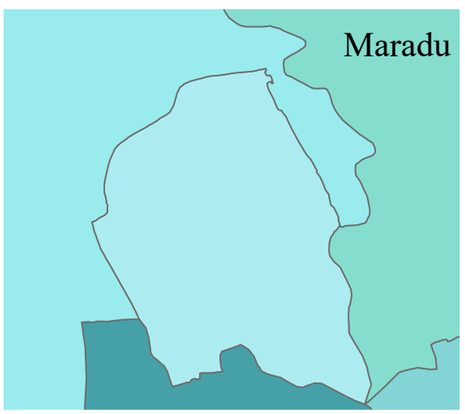

76°20'

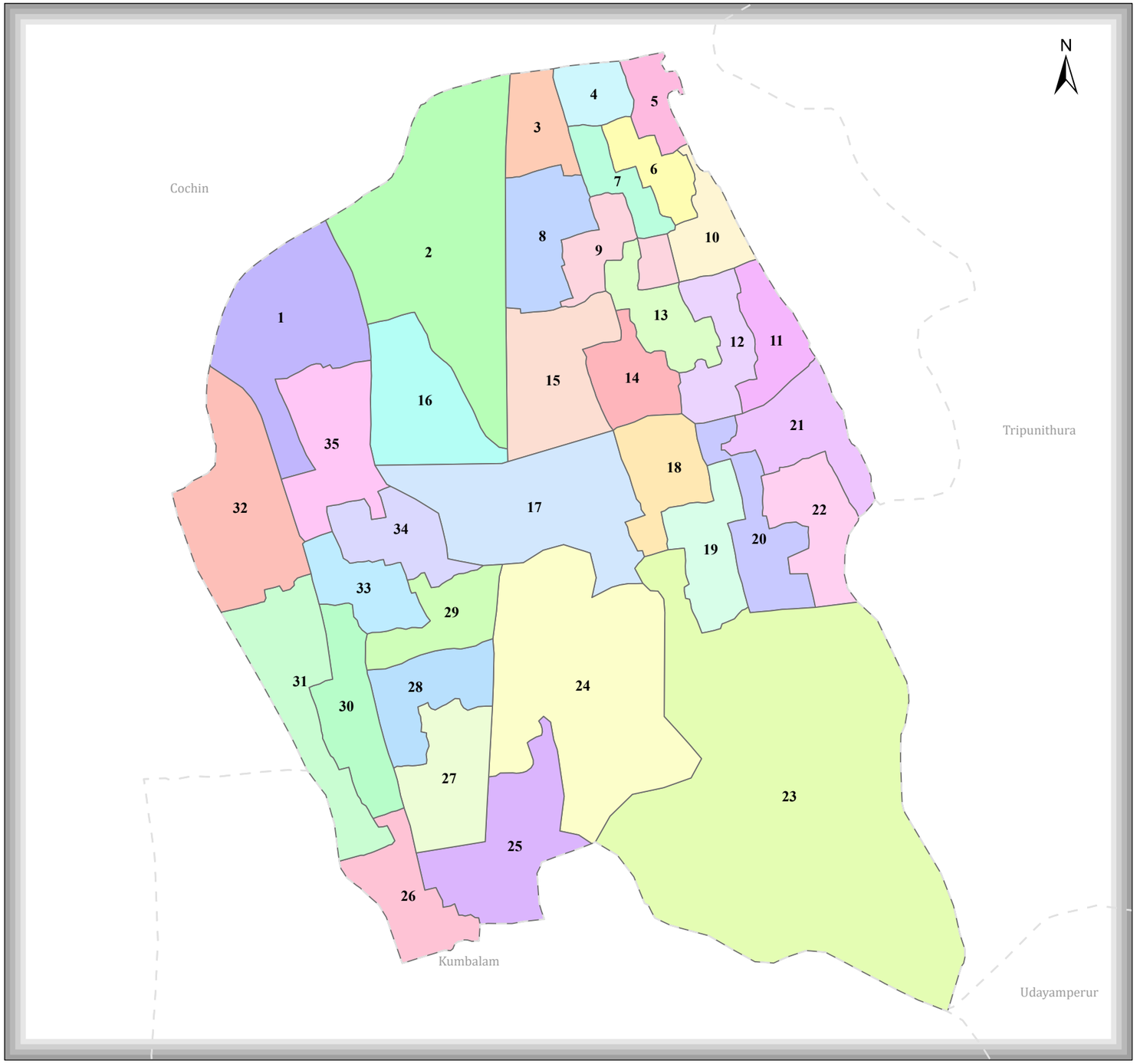

9°55'

9°55'

76°20'

WARD BOUNDARY

1-NETTOOR NORTH
2-KUNDANOOR NORTH
3-KANNADIKKADU EAST
4-KUNNALAKADU
5-THOTTATHIPARAMBU
6-THURUTHY
7-KATTITHARA
8-SANKAR NAGAR
9-MARTINPURAM
10-SASTHRYNAGAR
11-PRIYADARSHINI
12-SN PARK
13-BTC
14-PANDAVATHU
15-NERAVATHU
16-KUNDANOOR CENTRAL
17-KUNDANOOR
18-MOOTHEDAM
19-AASUPATHRI WARD
20-AMBEDKAR NAGAR
21-INJAKKAL
22-MANNAPARAMBU
23-VALANTHAKADU
24-SANTHIVANOM
25-PARUTHICHUVADU
26-THANDASSERY
27-PERINGATTU PARAMBU
28-PURAKELI
29-SVUPS
30-THIRUNETTOOR
31-AMBALAKADAVU
32-ARAYKAL
33-VADAKEPATTUPURAKKAL
34-THATTEKADU
35-PUTHIYAMADOM

Kilometers

0 0.38 0.75 1.5 2.25 3

Technology Support : Information Kerala Mission